



Public Open House

Project ST-31-060 West Morris Street Revitalization

**From Bridge over Eagle Creek
to Harding Street**

CITY OF INDIANAPOLIS DEPARTMENT OF PUBLIC WORKS MORRIS STREET FROM BRIDGE OVER EAGLE CREEK TO HARDING STREET

MARION COUNTY
WAYNE AND CENTER TOWNSHIPS
PROJECT NO. ST-31-060
MAYOR: JOSEPH H. HOGSETT
DIRECTOR: DANIEL J. PARKER

RECEIVED FOR PUBLIC BID DATE _____
BY: _____
RICK BROST, ASSISTANT ADMINISTRATOR OF CONSTRUCTION — ENGINEERING



CITY OF INDIANAPOLIS
DEPARTMENT OF PUBLIC WORKS
1200 S. MADISON AVENUE,
SUITE 200
INDIANAPOLIS, IN 46225

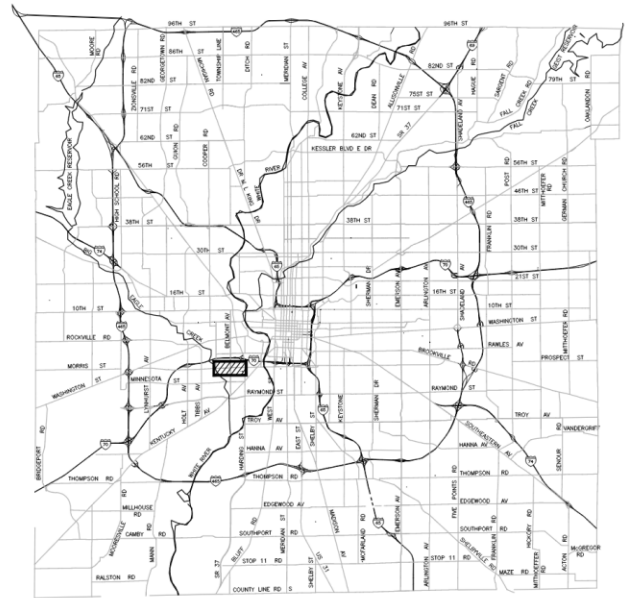
INDIANA DEPARTMENT OF TRANSPORTATION STANDARD SPECIFICATIONS
DATED 2020, INDIANAPOLIS DEPARTMENT OF PUBLICS (DPW)
SANITARY DISTRICT STANDARDS 2020, AND THE CURRENT DPW
STORMWATER DESIGN AND CONSTRUCTION MANUAL ARE TO BE USED
WITH THESE PLANS.



30% PLANS 3/31/2020
REV 2/1/2021

**Preliminary
Not for Construction**

PROJECT AREA



LOCATION MAP NTS

REVISIONS		
DATE	DESCRIPTION	BY



PRELIMINARY

PLANS PREPARED BY: COMMONWEALTH ENGINEERS, INC.
NAME _____
CERTIFIED BY: _____ DATE _____
APPROVED FOR LETTING: _____ DATE _____
CITY OF INDIANAPOLIS — DPW

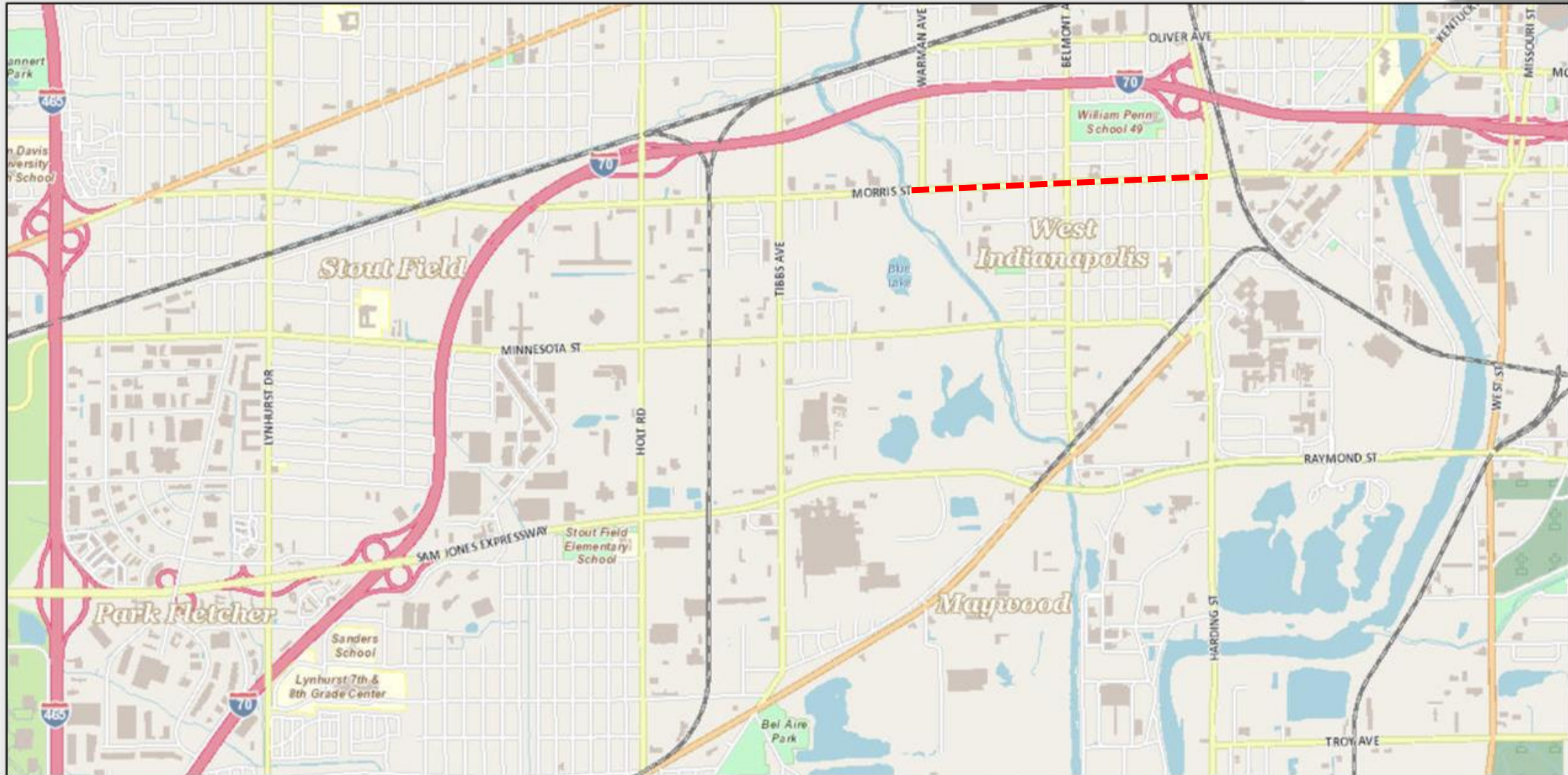


INDIANAPOLIS
DEPARTMENT OF PUBLIC WORKS
TITLE SHEET

HORIZONTAL SCALE
N/A
VERTICAL SCALE
N/A
PROJECT NUMBER
ST-31-060
SHEETS NUMBER
1 OF 25

Drawn: [Name], Checked: [Name], Design: [Name], Engineering: [Name], Surveying: [Name], Planning: [Name], Construction: [Name], Distribution: [Name], Record: [Name], Title: [Name], Date: [Date]

Vicinity Map – W. Morris Street



Area Map- W. Morris Street from Bridge Over Eagle Creek to Harding Street






HealthNet SOUTHWEST
HEALTHCARE

Harding St


77

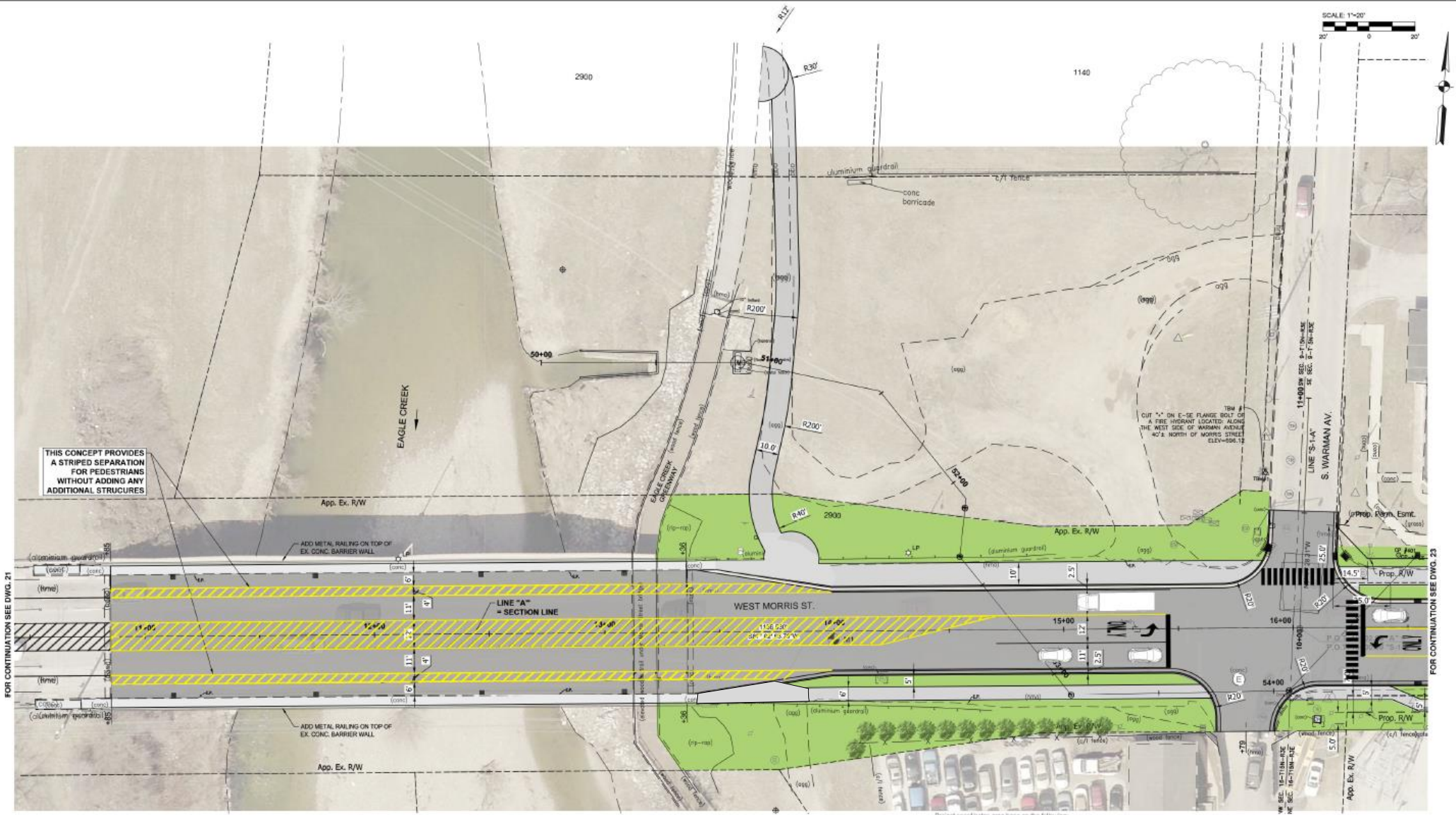
Site Photos





Site Photos





THIS CONCEPT PROVIDES A STRIPED SEPARATION FOR PEDESTRIANS WITHOUT ADDING ANY ADDITIONAL STRUCTURES

FOR CONTINUATION SEE DWG. 21

FOR CONTINUATION SEE DWG. 23

REVISIONS		
DATE	DESCRIPTION	BY

LANDSTORY

COMMONWEALTH ENGINEERS, INC.

PRELIMINARY

RECOMMENDED FOR APPROVAL	DESIGN ENGINEER	X	DATE
DESIGNED: DDJ	DRAWN: MAW/RAG		
CHECKED:	CHECKED:		

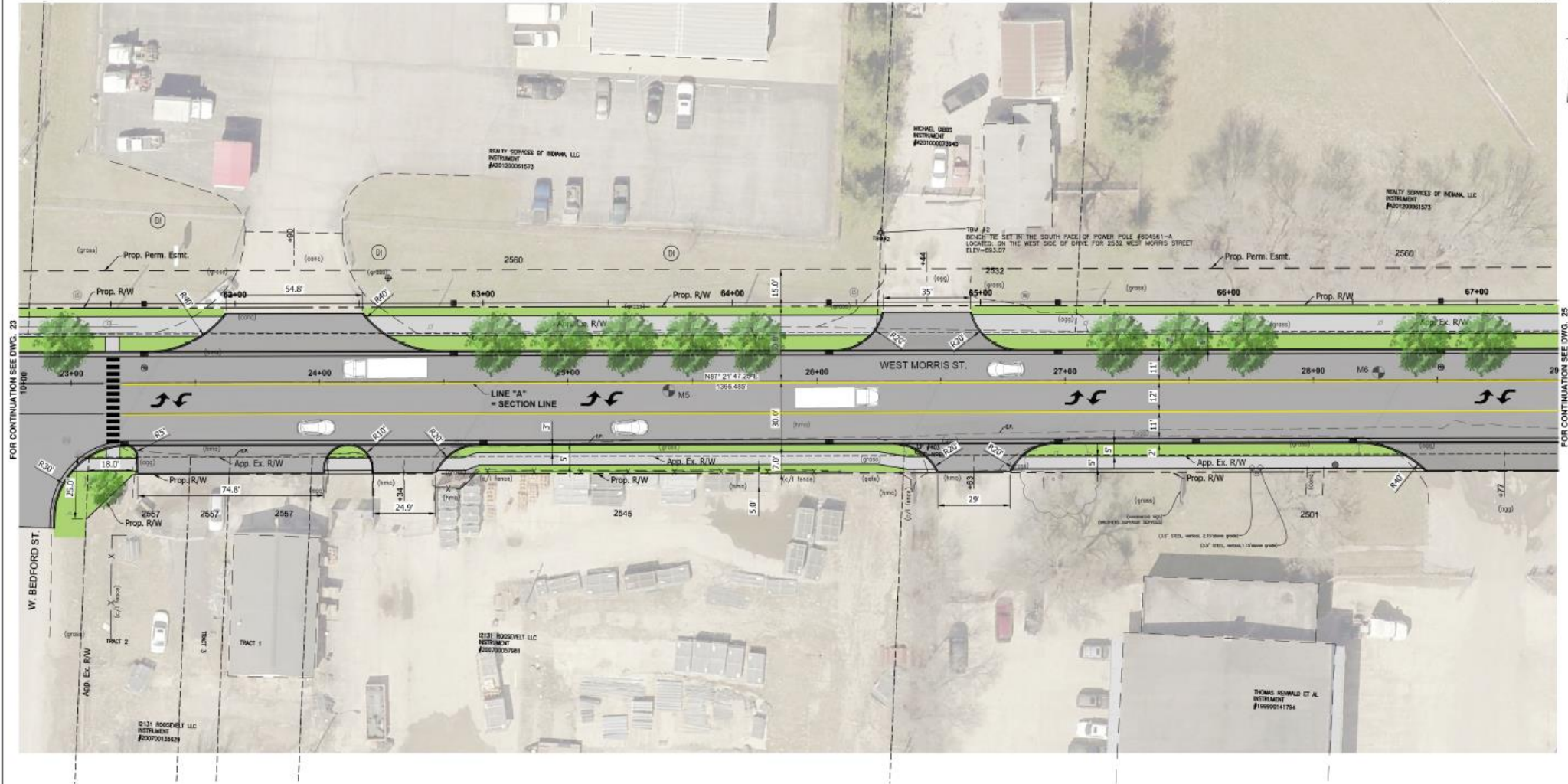
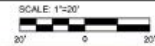


INDIANAPOLIS
DEPARTMENT OF PUBLIC WORKS

MORRIS STREET
IMPROVEMENTS PLAN

HORIZONTAL SCALE 1"=20'	VERTICAL SCALE N/A
PROJECT NUMBER ST-31-060	SHEETS NUMBER 22 OF 84

1/2/2024



FOR CONTINUATION SEE DWG. 23

FOR CONTINUATION SEE DWG. 25

NOTE:
FOR UTILITY INFORMATION SEE PROFILE DRAWINGS.

REVISIONS		
DATE	DESCRIPTION	BY



**COMMONWEALTH
ENGINEERS, INC.**
3504 Cambridge St., Indianapolis, IN 46227 (317) 488-1131
120 West 46th St., #200
Carmel, IN 46032 (317) 241-1177
6600 Cambridge Road, Suite 200
Fishers, IN 46038 (317) 498-3333
15616 Main St.
Greenfield, IN 46037 (317) 838-1177

PRELIMINARY

RECOMMENDED FOR APPROVAL	DESIGN ENGINEER	X	DATE
DESIGNED: DDJ	DRAWN: MAW/RAG		
CHECKED:	CHECKED:		



INDIANAPOLIS
DEPARTMENT OF PUBLIC WORKS

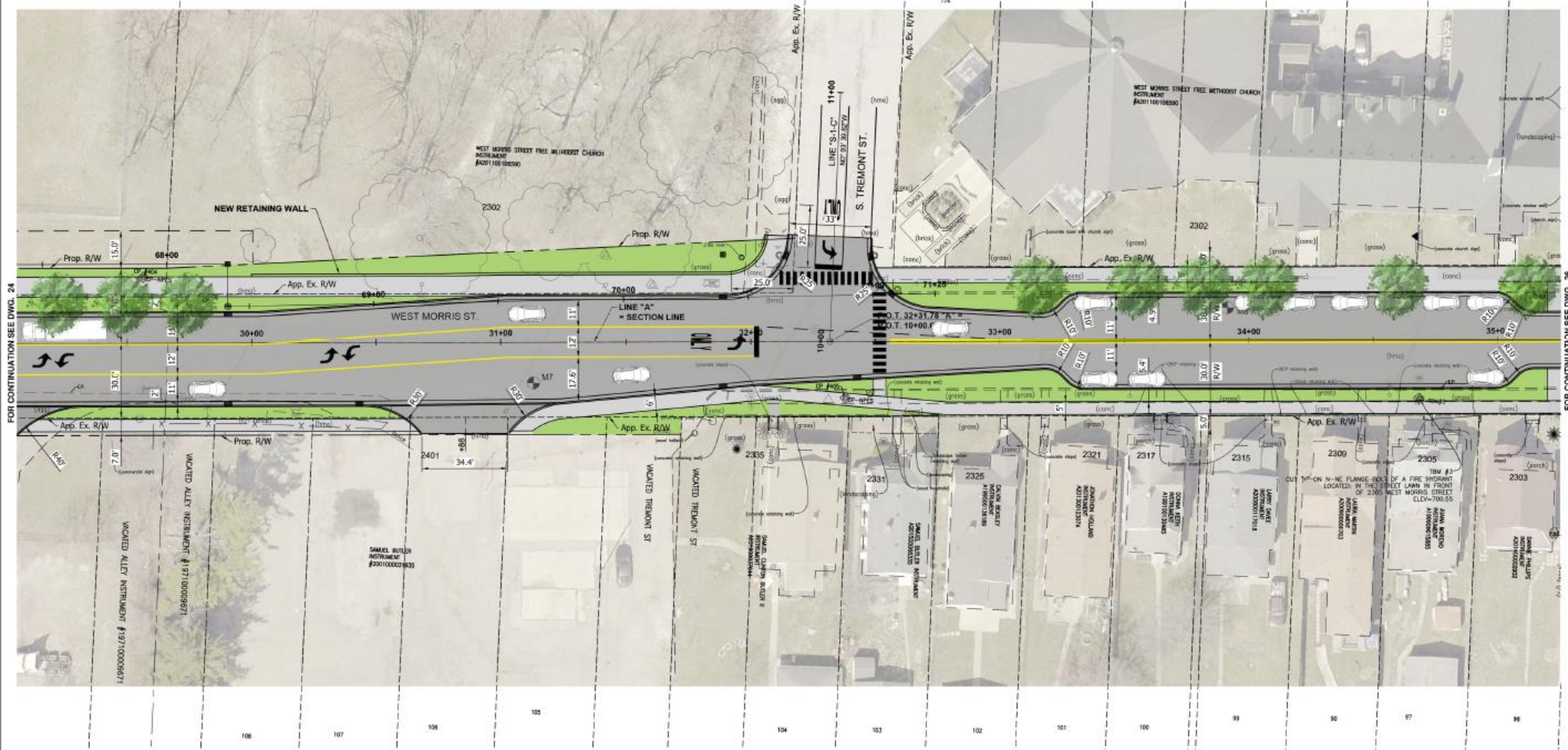
MORRIS STREET
IMPROVEMENTS PLAN

HORIZONTAL SCALE	1"=20'
VERTICAL SCALE	N/A
PROJECT NUMBER	ST-31-060
SHEETS NUMBER	24 OF 84

SCALE: 1"=20'

FOR CONTINUATION SEE DWG. 24

FOR CONTINUATION SEE DWG. 26



NOTE:
FOR UTILITY INFORMATION SEE PROFILE DRAWINGS.

REVISIONS		
DATE	DESCRIPTION	BY

LANDSTORY

COMMONWEALTH ENGINEERS, INC.

3000 Commonwealth Blvd., Suite 200
Indianapolis, IN 46202
Phone: (317) 444-1111
Fax: (317) 444-1112
Email: info@commonwealth-engineers.com

PRELIMINARY

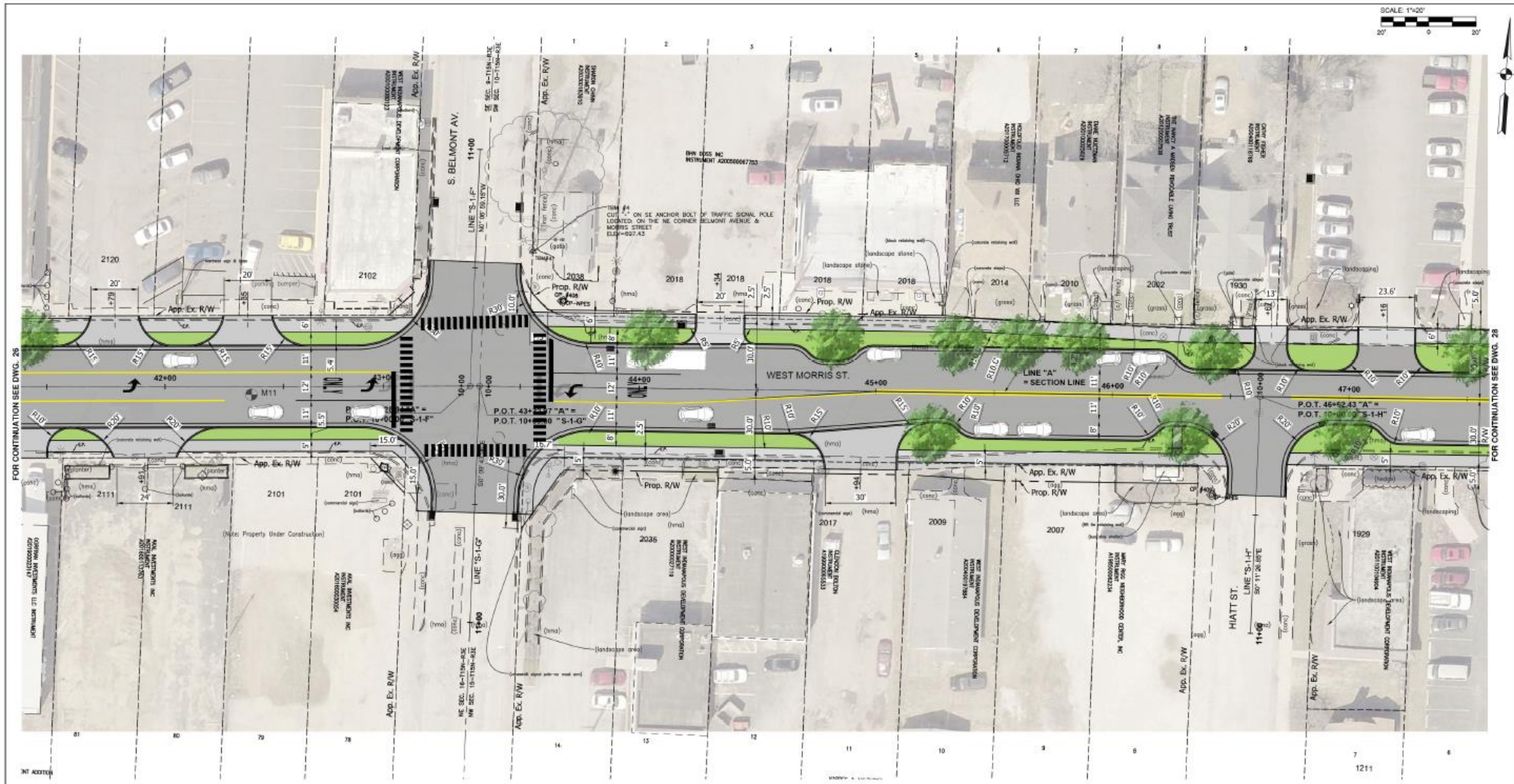

RECOMMENDED FOR APPROVAL	DESIGN ENGINEER	DATE
DESIGNED: DDJ	DRAWN: MAW/RAG	
CHECKED:	CHECKED:	



INDIANAPOLIS
DEPARTMENT OF PUBLIC WORKS

MORRIS STREET
IMPROVEMENTS PLAN

HORIZONTAL SCALE 1"=20'	PROJECT NUMBER ST-31-060
VERTICAL SCALE N/A	SHEETS NUMBER 25 OF 84



FOR CONTINUATION SEE DWG. 26

FOR CONTINUATION SEE DWG. 28

NOTE:
FOR UTILITY INFORMATION SEE PROFILE DRAWINGS.

REVISIONS		
DATE	DESCRIPTION	BY



PRELIMINARY

RECOMMENDED FOR APPROVAL	DESIGN ENGINEER	DATE
DESIGNED: DDJ	DRAWN: MAW/RAG	
CHECKED:	CHECKED:	



INDIANAPOLIS
DEPARTMENT OF PUBLIC WORKS

MORRIS STREET
IMPROVEMENTS PLAN

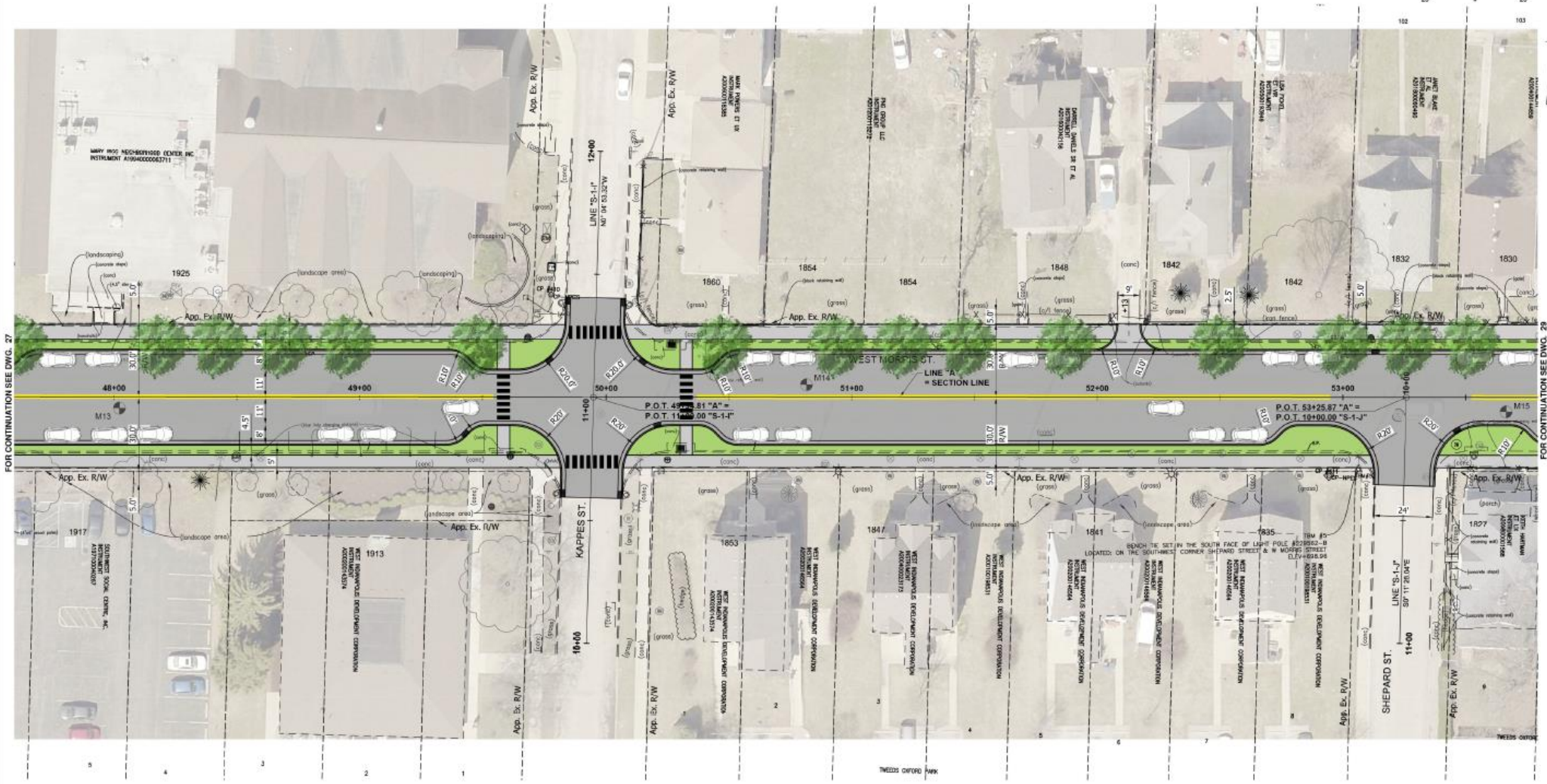
HORIZONTAL SCALE 1"=20'
VERTICAL SCALE N/A
PROJECT NUMBER ST-31-060
SHEETS NUMBER 27 OF 84

SCALE: 1"=20'



FOR CONTINUATION SEE DWG. 27

FOR CONTINUATION SEE DWG. 29



NOTE:
FOR UTILITY INFORMATION SEE PROFILE DRAWINGS.

REVISIONS		
DATE	DESCRIPTION	BY

LANDSTORY

COMMONWEALTH ENGINEERS, INC.

PRELIMINARY

RECOMMENDED FOR APPROVAL	X
DESIGN ENGINEER	DATE
DESIGNED: DDJ	DRAWN: MAW/RAG
CHECKED:	CHECKED:



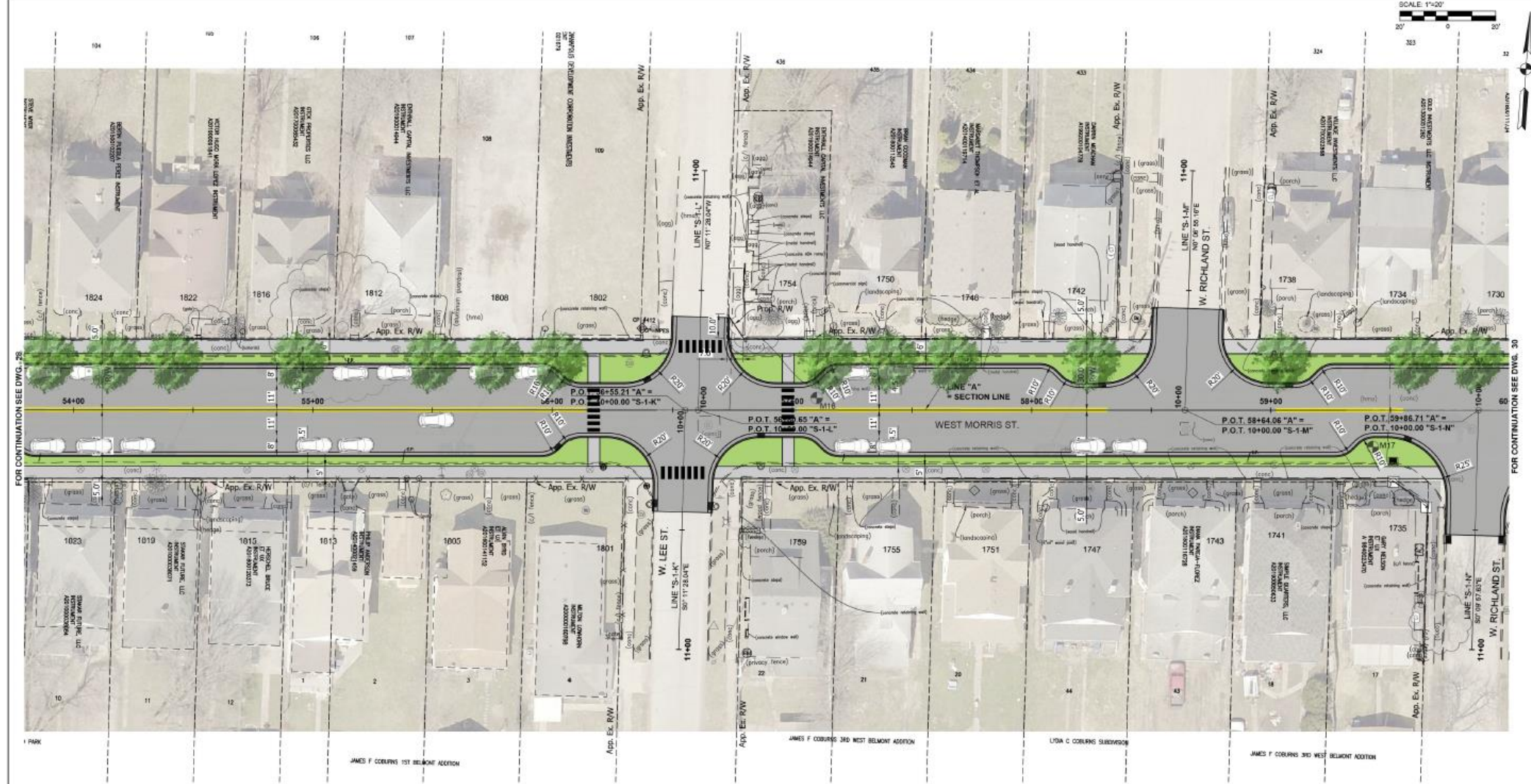
INDIANAPOLIS
DEPARTMENT OF PUBLIC WORKS

MORRIS STREET
IMPROVEMENTS PLAN

HORIZONTAL SCALE	1"=20'
VERTICAL SCALE	N/A
PROJECT NUMBER	ST-31-060
SHEET NUMBER	28 OF 84

LANDSTORY

FOR CONTINUATION SEE DWG. 28



FOR CONTINUATION SEE DWG. 29

NOTE:
FOR UTILITY INFORMATION SEE PROFILE DRAWINGS.

REVISIONS		
DATE	DESCRIPTION	BY

LANDSTORY

COMMONWEALTH
ENGINEERS, INC.

PRELIMINARY

RECOMMENDED FOR APPROVAL		X
DESIGNED: DDJ	DRAWN: MAW/RAG	DATE
CHECKED:	CHECKED:	



INDIANAPOLIS
DEPARTMENT OF PUBLIC WORKS

MORRIS STREET
IMPROVEMENTS PLAN

HORIZONTAL SCALE 1"=20'
VERTICAL SCALE N/A
PROJECT NUMBER ST-31-060
SHEETS NUMBER 29 OF 84



FOR CONTINUATION SEE DWG. 29

FOR CONTINUATION SEE DWG. 31

NOTE:
FOR UTILITY INFORMATION SEE PROFILE DRAWINGS.

REVISIONS		
DATE	DESCRIPTION	BY

LANDSTORY



PRELIMINARY

RECOMMENDED FOR APPROVAL		X
DESIGNED BY	DDJ	DATE
CHECKED BY	MAW/RAG	

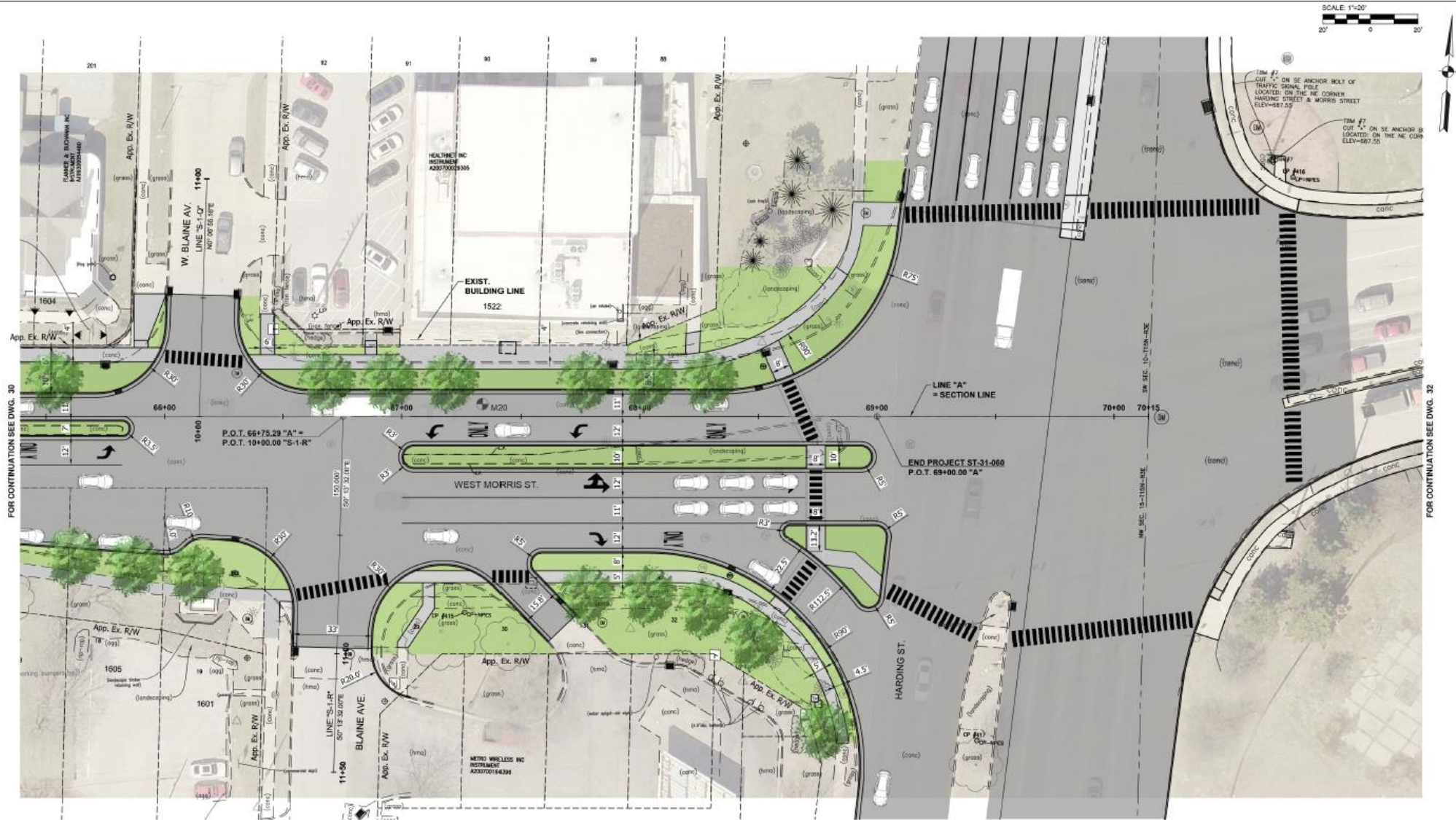


INDIANAPOLIS
DEPARTMENT OF PUBLIC WORKS

MORRIS STREET
IMPROVEMENTS PLAN

HORIZONTAL SCALE	1"=20'
VERTICAL SCALE	N/A
PROJECT NUMBER	ST-31-060
SHEETS NUMBER	30 OF 84

L:\2020\31-060 MORRIS ST IMP\DWG\31-060 MORRIS ST IMP.DWG DATE: 11/11/2020 BY: JMM



FOR CONTINUATION SEE DWG. 30

FOR CONTINUATION SEE DWG. 32

NOTE:
FOR UTILITY INFORMATION SEE PROFILE DRAWINGS.

REVISIONS		
DATE	DESCRIPTION	BY

LANDSTORY

COMMONWEALTH ENGINEERS, INC.

3000 Corporate Dr., Indianapolis, IN 46218
 (317) 498-1100
 2200 N. Meridian St., Suite 200, Indianapolis, IN 46202
 (317) 498-1100
 1800 N. Meridian St., Suite 200, Indianapolis, IN 46202
 (317) 498-1100

PRELIMINARY

RECOMMENDED FOR APPROVAL	DESIGN ENGINEER	X	DATE
DESIGNED: DDJ	DRAWN: MAW/RAG		
CHECKED:	CHECKED:		



INDIANAPOLIS
DEPARTMENT OF PUBLIC WORKS

MORRIS STREET
IMPROVEMENTS PLAN

HORIZONTAL SCALE	1"=20'
VERTICAL SCALE	N/A
PROJECT NUMBER	ST-31-060
SHEETS NUMBER	31 OF 84

Sample Photos

BEFORE



AFTER





Questions?

Jenelle Bunton

Public Information Officer

Department of Public Works – City of Indianapolis

O: 317-327-2311

jenelle.bunton@indy.gov

indy.gov/DPW